Stock Area Definitions
Survey Strata Sets

NOAA FISHERIES

Northeast
Fisheries
Science Center

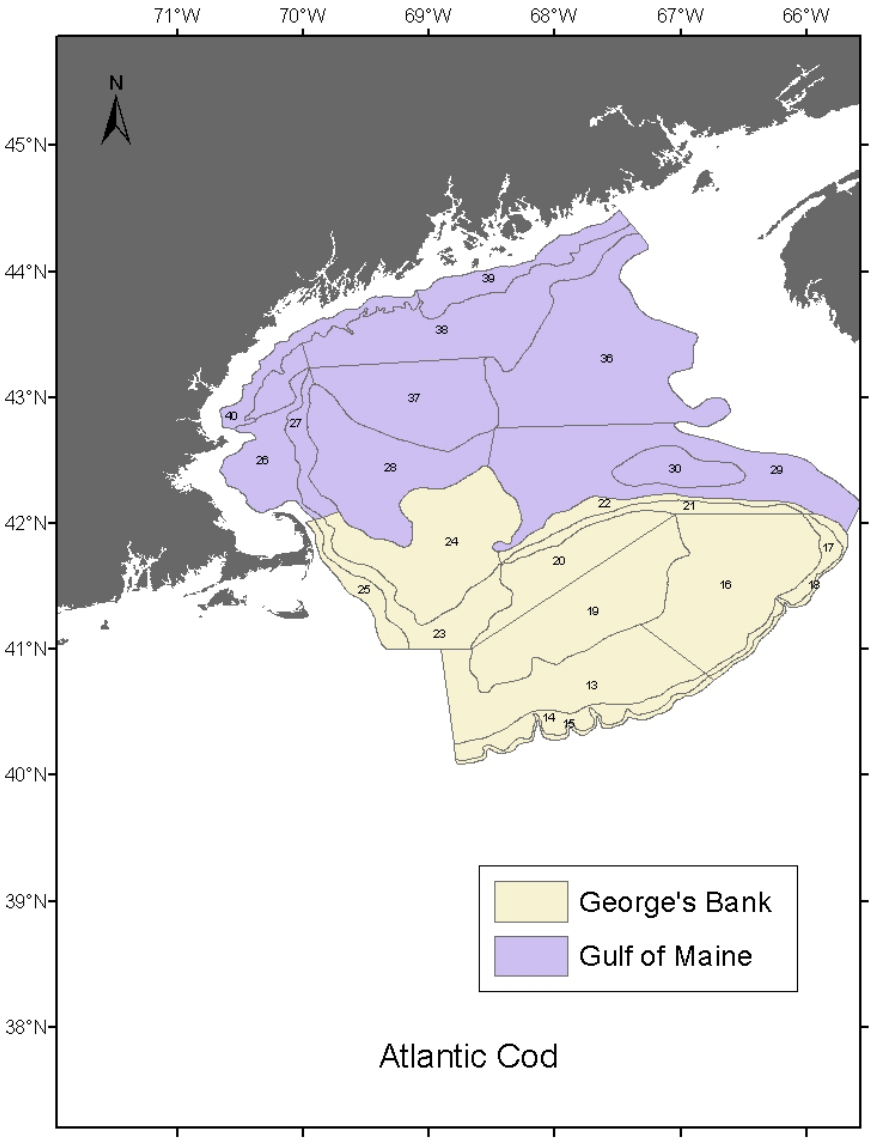
71°W
70°W
69°W
68°W
67°W
66°W
45°N
44°N
43°N
42°N
41°N
40°N
39°N
38°N
N
George's Bank
Gulf of Maine
Atlantic Cod

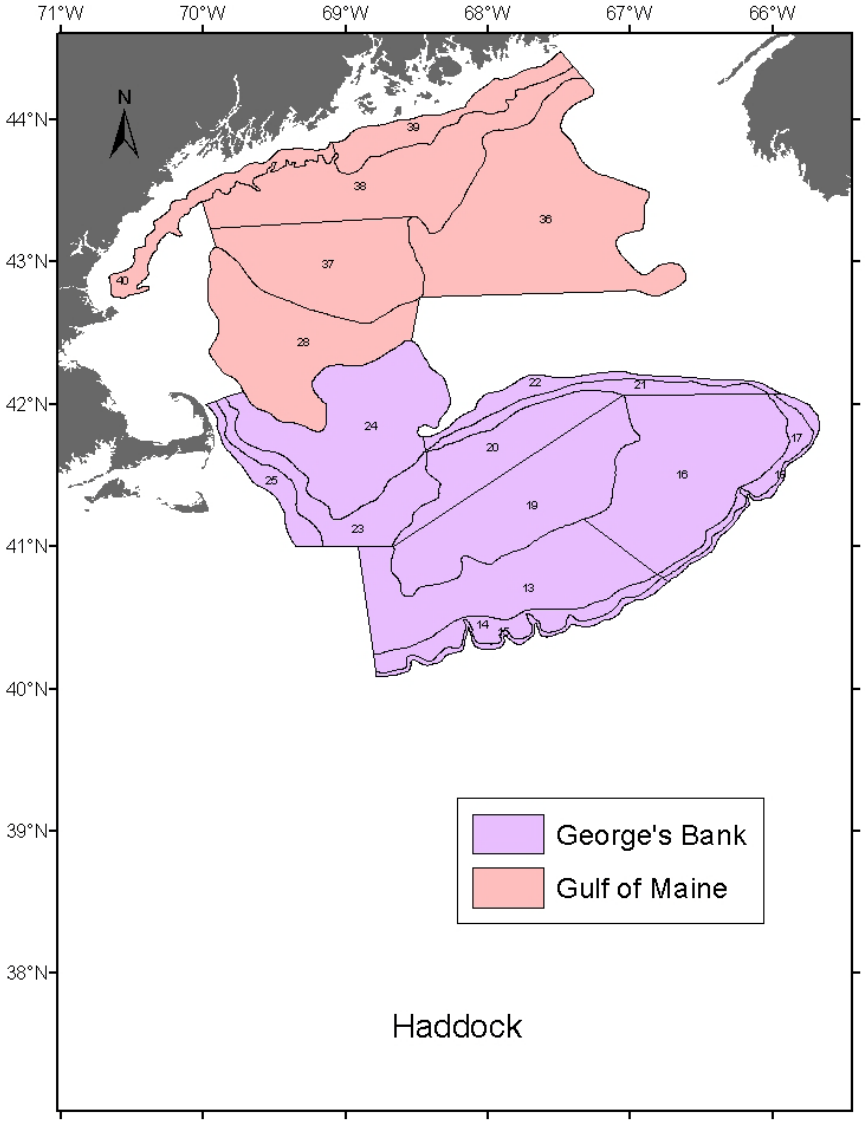
71°W
70°W
69°W
68°W
67°W
66°W
44°N
43°N
42°N
41°N
40°N
39°N
38°N
N
George's Bank
Gulf of Maine
Haddock

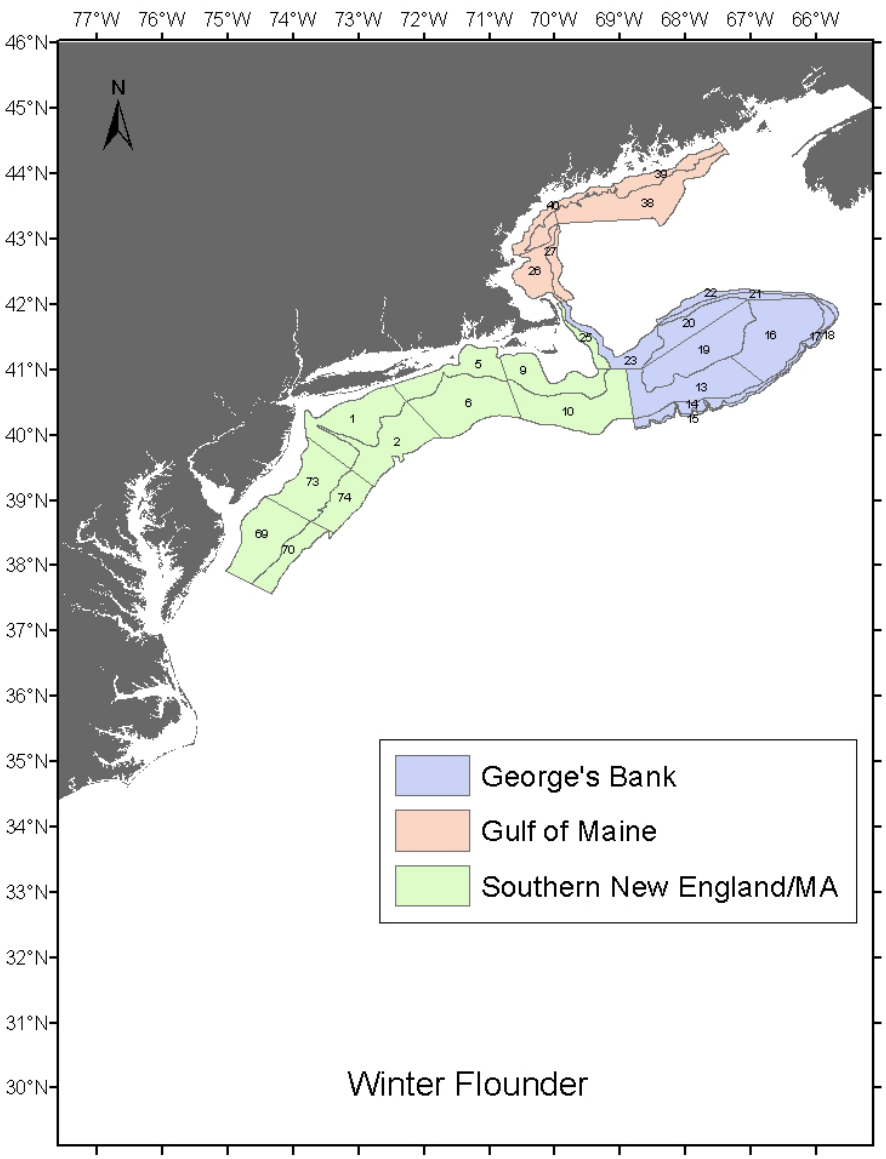
77°W 76°W 75°W 74°W 73°W 72°W 71°W 70°W 69°W 68°W 67°W 66°W
46°N 45°N 44°N 43°N 42°N 41°N 40°N 39°N 38°N 37°N 36°N 35°N 34°N 33°N 32°N 31°N 30°N
N
George's Bank
Gulf of Maine
Southern New England/MA
Winter Flounder

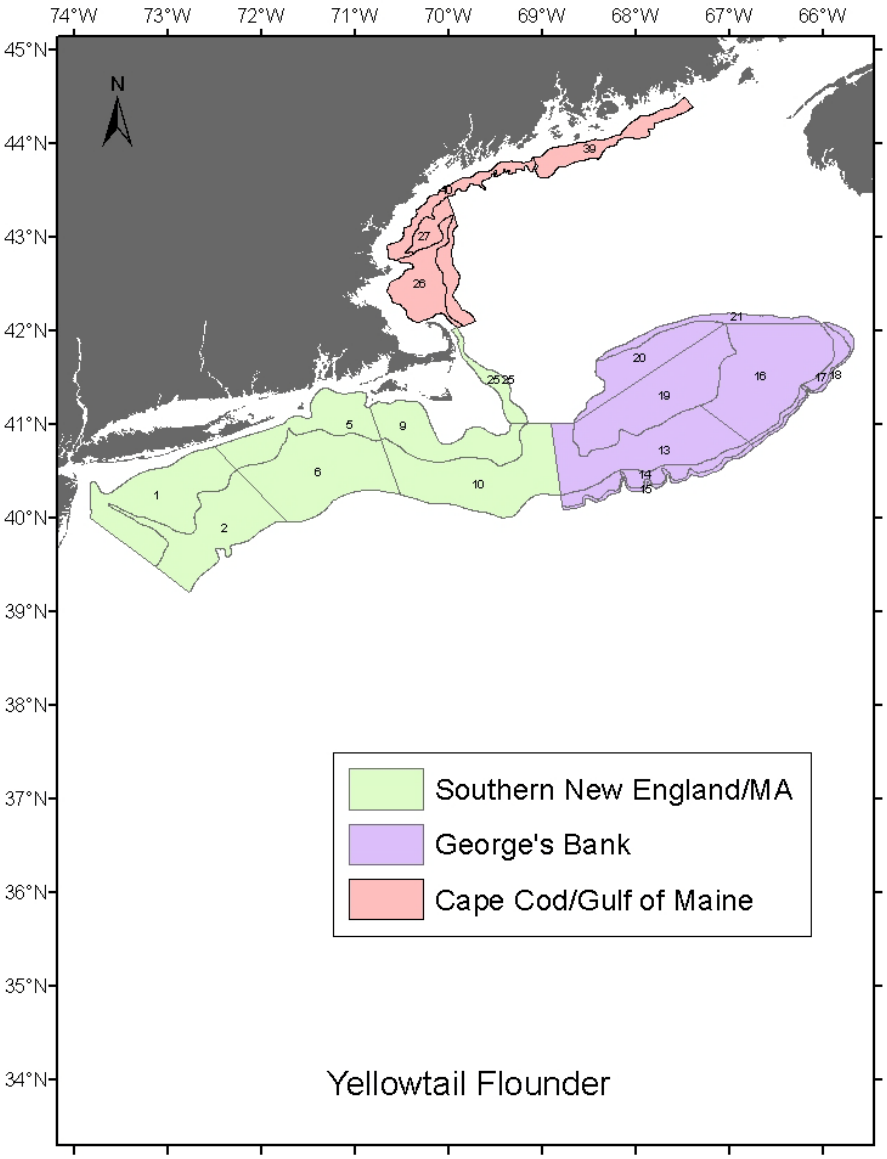
74°W 73°W 72°W 71°W 70°W 69°W 68°W 67°W 66°W
45°N 44°N 43°N 42°N 41°N 40°N 39°N 38°N 37°N 36°N 35°N 34°N
N
Southern New England/MA
George's Bank
Cape Cod/Gulf of Maine
Yellowtail Flounder

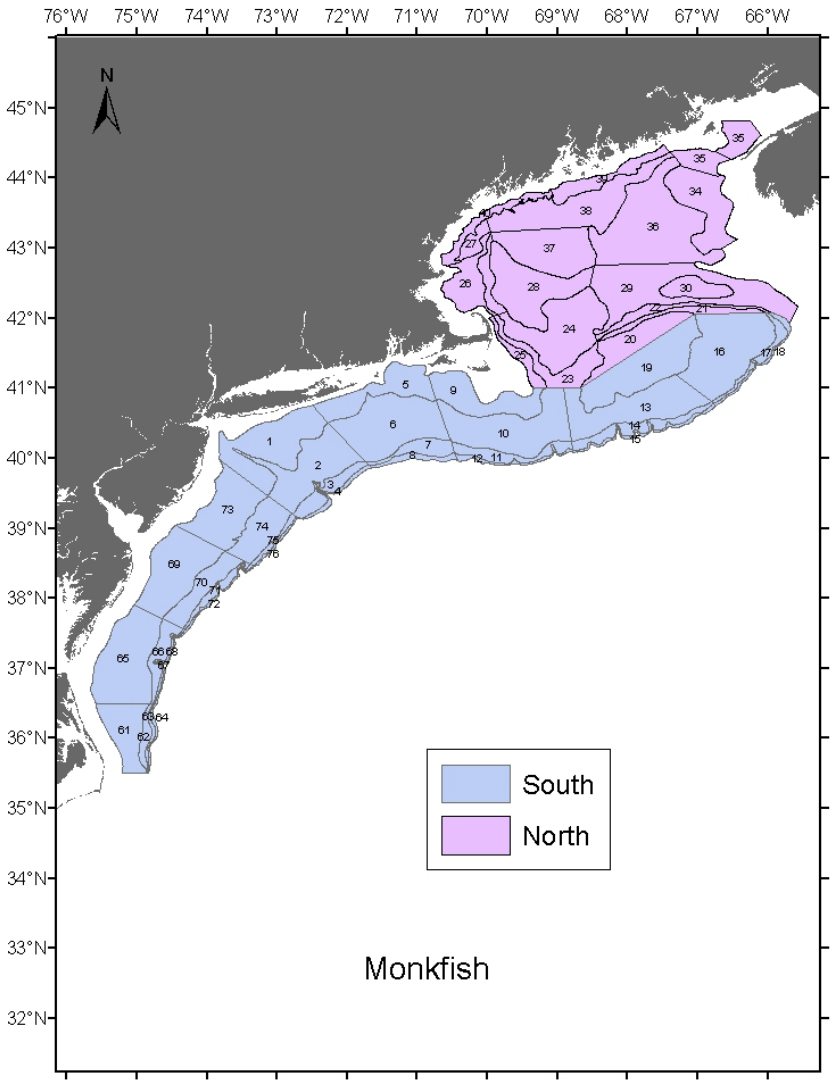
76°W
75°W
74°W
73°W
72°W
71°W
70°W
69°W
68°W
67°W
66°W
45°N
44°N
43°N
42°N
41°N
40°N
39°N
38°N
37°N
36°N
35°N
34°N
33°N
32°N
N
South
North
Monkfish

p